

Zoning Code  
 City of Crystal  
 Last Map Update:  
 October 24, 2016

Brooklyn Park

Brooklyn Center

MAC Wetland

Crystal Airport

Upper Twin

Lower Twin

School/Church

Cemetery

School

School

County/Muni

Robbinsdale

Cemetery

Cemetery

School

Hwy 100 Corridor

Golden Valley





New Hope

School







Church

School

**Zoning:**

-  Planned Development (PD)
-  Lakes-Ponds
-  Airport Overlay
-  Parks and Muni Land (R1)

**Zoning Designation:**

-  R-1
-  R-2
-  C-1
-  C-2
-  I-1
-  R-3

0 500 1000 1500 2000 Feet

