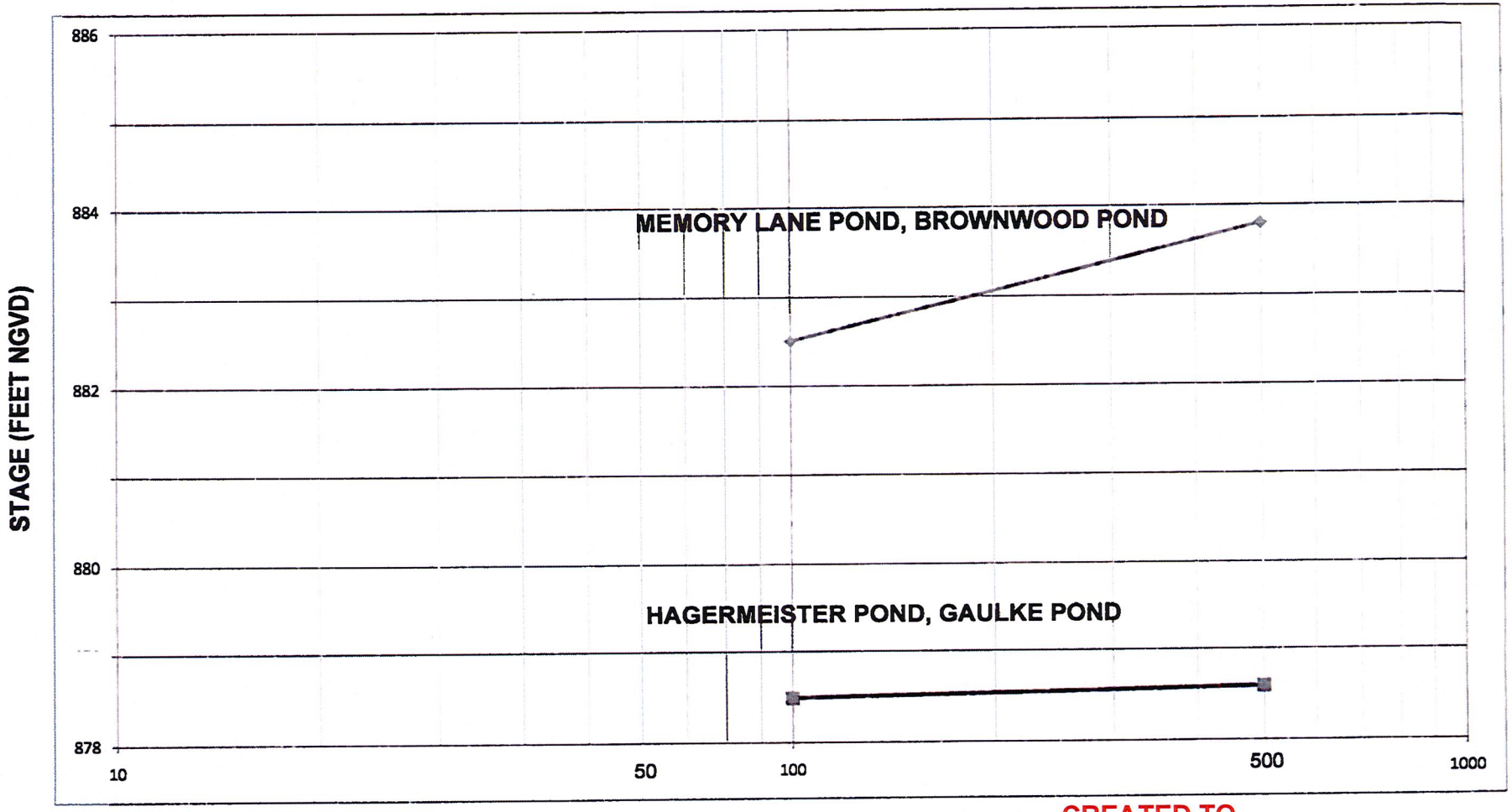

CREATED TO
REFLECT LOMR
EFFECTIVE: December 24, 2012

FIGURE 2

FEDERAL EMERGENCY MANAGEMENT AGENCY

HENNEPIN COUNTY, MN
(ALL JURISDICTIONS)

STAGE - FREQUENCY CURVES

MEMORY LANE POND, BROWNWOOD POND, HAGERMEISTER POND, GAULKE POND

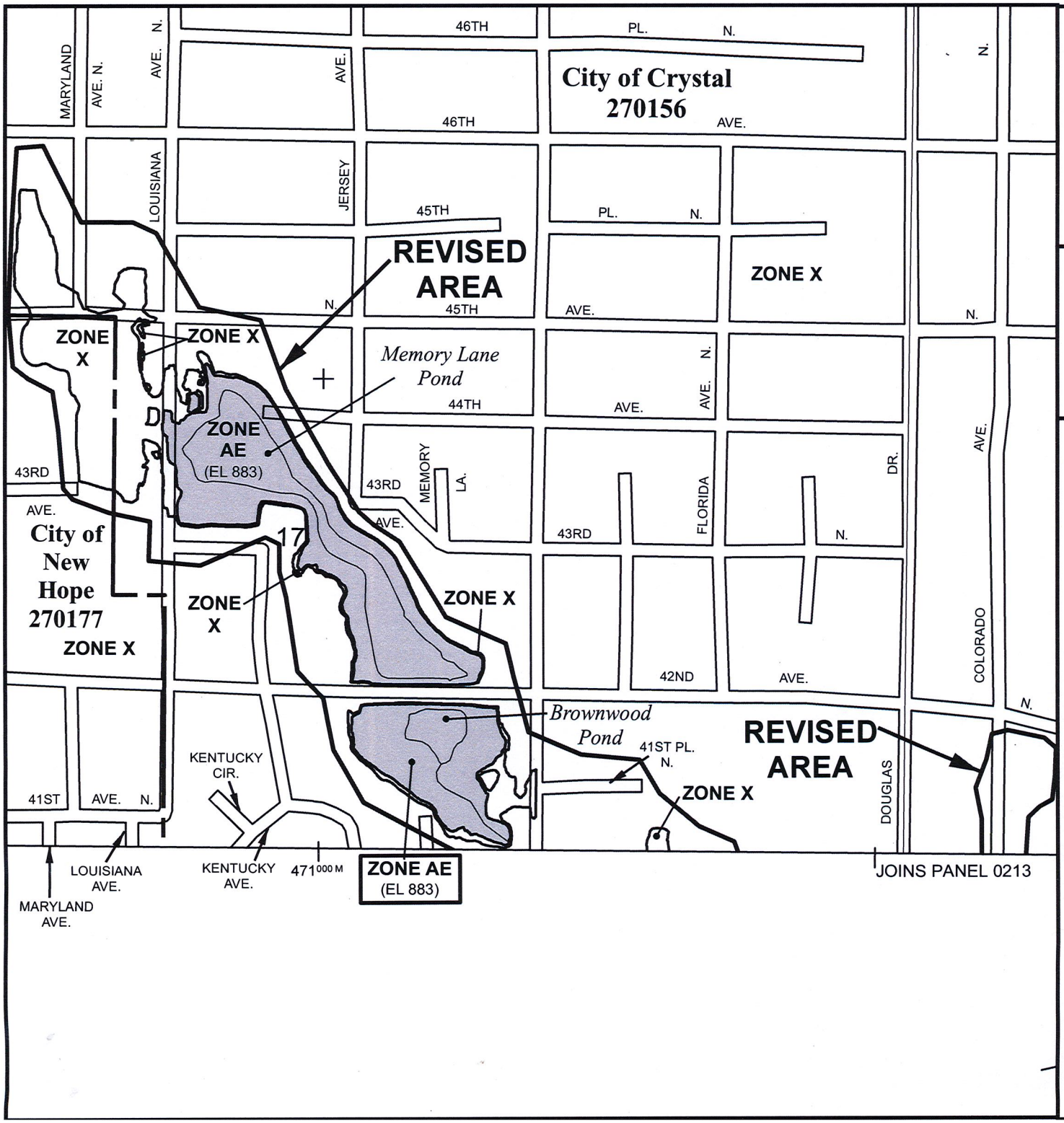

MAP LEGEND

- 1% annual chance (100-Year) Floodplain
- 1% annual chance (100-Year) Floodway
- 0.2% annual chance (500-Year) Floodplain

MAP SCALE 1" = 500'

500 250 0 500 FEET

NFIP

NATIONAL FLOOD INSURANCE PROGRAM

PANEL 0211E

FIRM

FLOOD INSURANCE RATE MAP

HENNEPIN COUNTY, MINNESOTA

(ALL JURISDICTIONS)

PANEL 211 OF 479

(SEE MAP INDEX FOR FIRM PANEL LAYOUT)

CONTAINS:

COMMUNITY	NUMBER	PANEL	SUFFIX
CTYSTAL, CITY OF	270156	0211	E
NEW HOPE, CITY OF	270177	0211	E
ROBBINSDALE, CITY OF	270181	0211	E

REVISED TO REFLECT LOMR EFFECTIVE: December 24, 2012

Notice to User: The **Map Number** shown below should be used when placing map orders; the **Community Number** shown above should be used on insurance applications for the subject community.

MAP NUMBER
27053C0211E

EFFECTIVE DATE
SEPTEMBER 2, 2004

Federal Emergency Management Agency

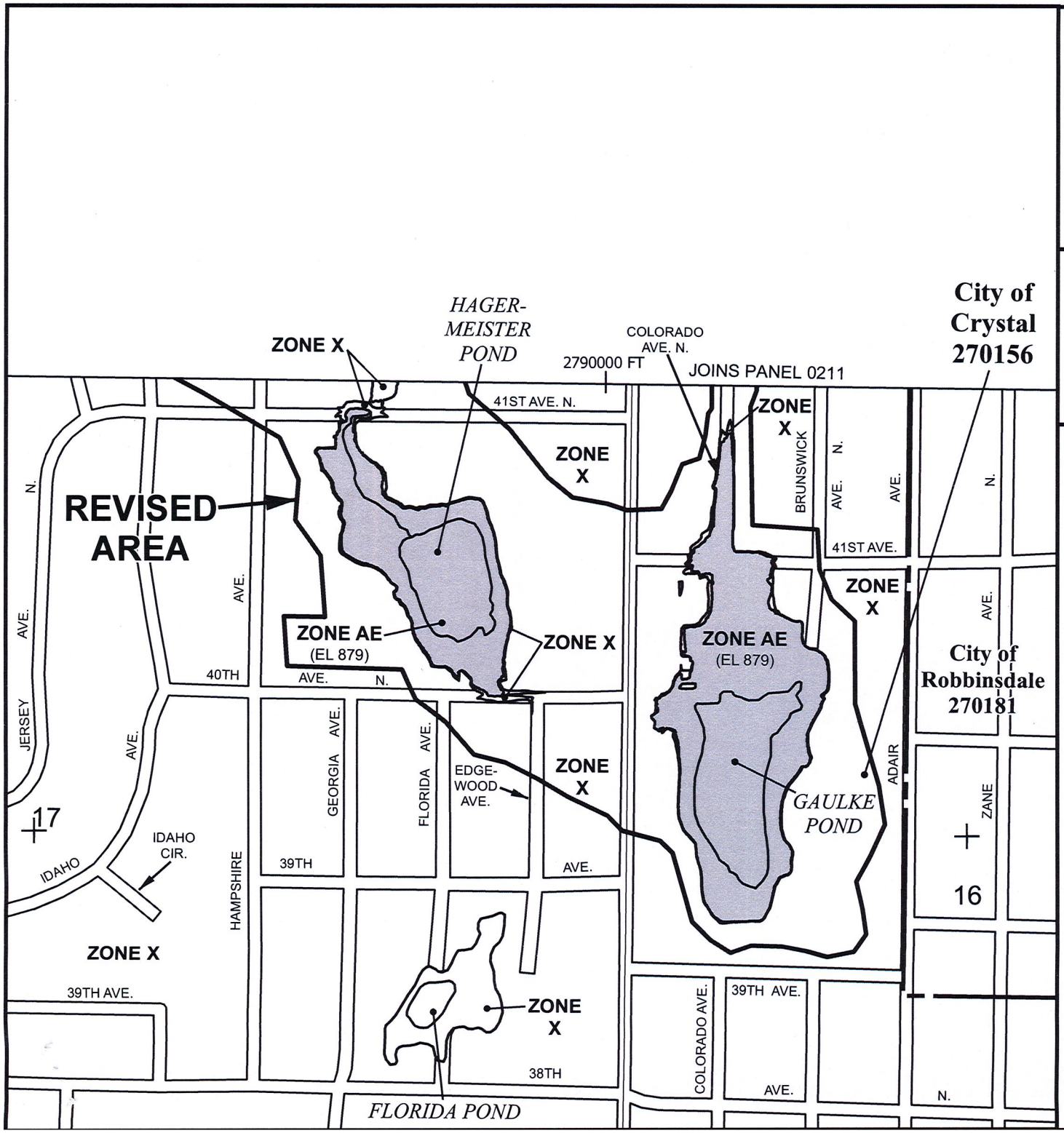

MAP LEGEND

- 1% annual chance (100-Year) Floodplain
- 1% annual chance (100-Year) Floodway
- 0.2% annual chance (500-Year) Floodplain

MAP SCALE 1" = 500'

500 250 0 500 FEET

NFIP

NATIONAL FLOOD INSURANCE PROGRAM

PANEL 0213E

FIRM

FLOOD INSURANCE RATE MAP

HENNEPIN COUNTY, MINNESOTA

(ALL JURISDICTIONS)

PANEL 213 OF 479

(SEE MAP INDEX FOR FIRM PANEL LAYOUT)

CONTAINS:

COMMUNITY	NUMBER	PANEL	SUFFIX
CRYSTAL, CITY OF	270156	0213	E
GOLDEN VALLEY, CITY OF	270162	0213	E
NEW HOPE, CITY OF	270177	0213	E
ROBBINSDALE, CITY OF	270181	0213	E

REVISED TO REFLECT LOMR EFFECTIVE: December 24, 2012

Notice to User: The **Map Number** shown below should be used when placing map orders; the **Community Number** shown above should be used on insurance applications for the subject community.

MAP NUMBER 27053C0213E

EFFECTIVE DATE SEPTEMBER 2, 2004

Federal Emergency Management Agency

Table 5 - SUMMARY OF DISCHARGES - continued

FLOODING SOURCE AND LOCATION	DRAINAGEAREA (sq. miles)	PEAK DISCHARGES(cfs)			
		10-YEAR	50-YEAR	100-YEAR	500-YEAR
MEMORY LANE POND	*	*	*	327	651
BROWNWOOD POND	*	*	*	75	148
HAGERMEISTER POND	*	*	*	46	1,276
GAULKE POND	*	*	*	62	257

CREATED TO
REFLECT LOMR
EFFECTIVE: December 24, 2012

* Data not available