

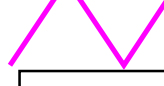
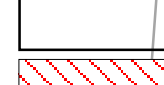




**FEMA Flood Zones  
Overlaid on Parcels  
City OF Crystal 2014**

- Fema-overlay hcg.dwg
-  1% Chance (100 Year)
-  .02% Chance (500Year)
-  New Hope, BC
-  Lakes-Ponds
-  Airport Overlay
-  Parks and Muni Land (R1)

**Note:**  
For reference only. Please refer to FEMA's published FIRM maps, revisions, LOMA's and field surveys of elevations for legal and insurance related determinations of the floodplain status of structures and property.

THIS AREA REVISED DEC. 2012  
MAP REFLECTS THESE CHANGES (LOMR)

