

Zoning Code
City of Crystal
Last Map Update:
Sept. 28, 2017

Brooklyn Park

Brooklyn Center

MAC Wetland

Crystal Airport

Upper Twin

Lower Twin

School/Church

Cemetery

School

School

County Muni

Robbinsdale

New Hope

Cemetery

Cemetery

School

Hwy 100 Corridor






Golden Valley

New Hope







School

Church

Zoning:

-  Crystal_parcel_sep2017.shp
-  Planned Development (PD)
-  Lakes-Ponds
-  Airport Overlay
-  Parks and Muni Land (R1)

Zoning Designation:

-  R-1
-  R-2
-  C-1
-  C-2
-  I-1
-  R-3



0 500 1000 1500 2000 Feet